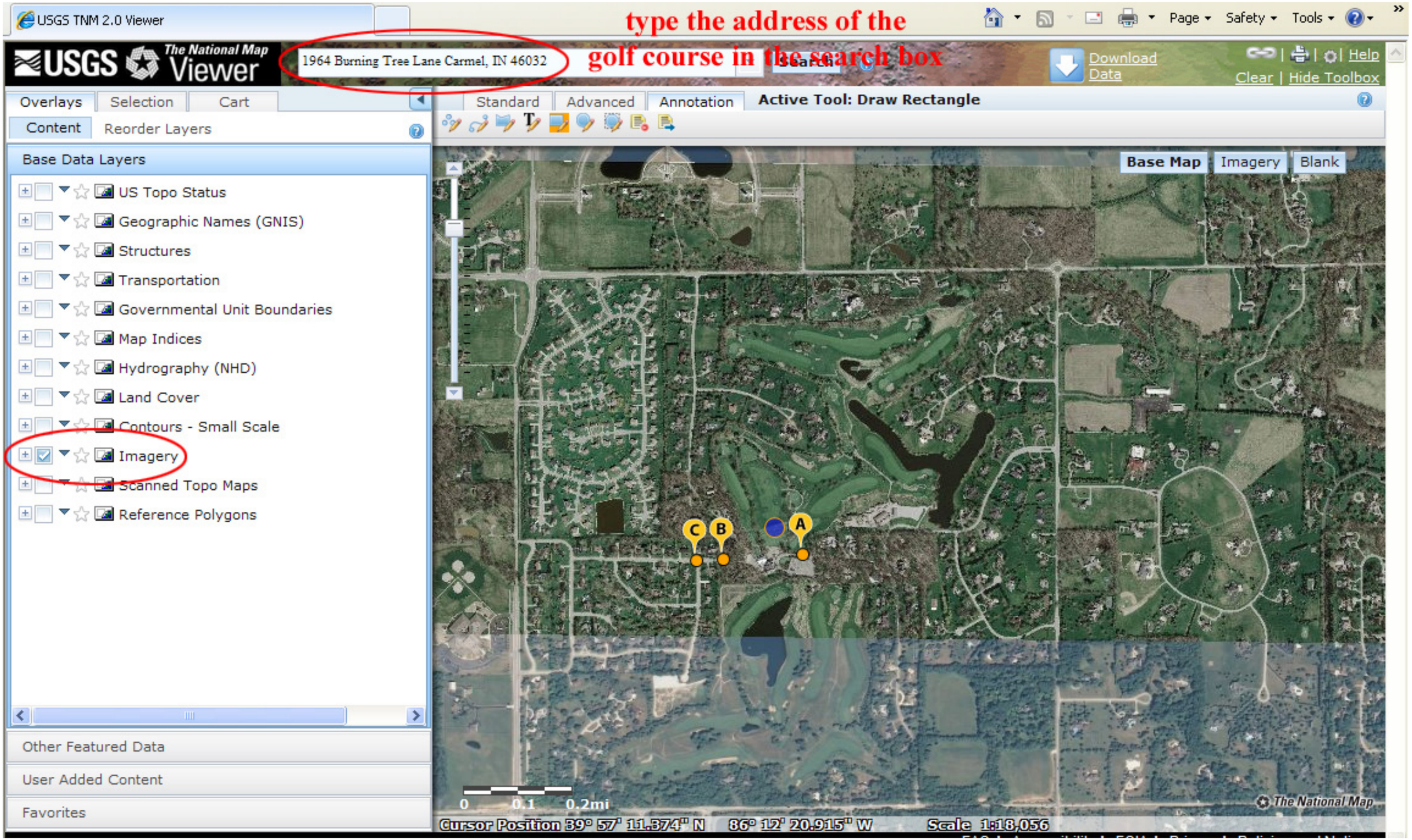
USGS TNM 2.0 Viewer
type the address of the
golf course in the search box
USGS The National Map Viewer
1964 Burning Tree Lane Carmel, IN 46032
Search
Download Data
Help
Clear | Hide Toolbox
Overlays
Selection
Cart
Content
Reorder Layers
Standard
Advanced
Annotation
Active Tool: Draw Rectangle
Base Data Layers
US Topo Status
Geographic Names (GNIS)
Structures
Transportation
Governmental Unit Boundaries
Map Indices
Hydrography (NHD)
Land Cover
Contours - Small Scale
Imagery
Scanned Topo Maps
Reference Polygons
Other Featured Data
User Added Content
Favorites
Base Map
Imagery
Blank
C
B
A
0
0.1
0.2mi
The National Map
Cursor Position 39° 57' 11.374" N 86° 12' 20.915" W
Scale 1:18,056

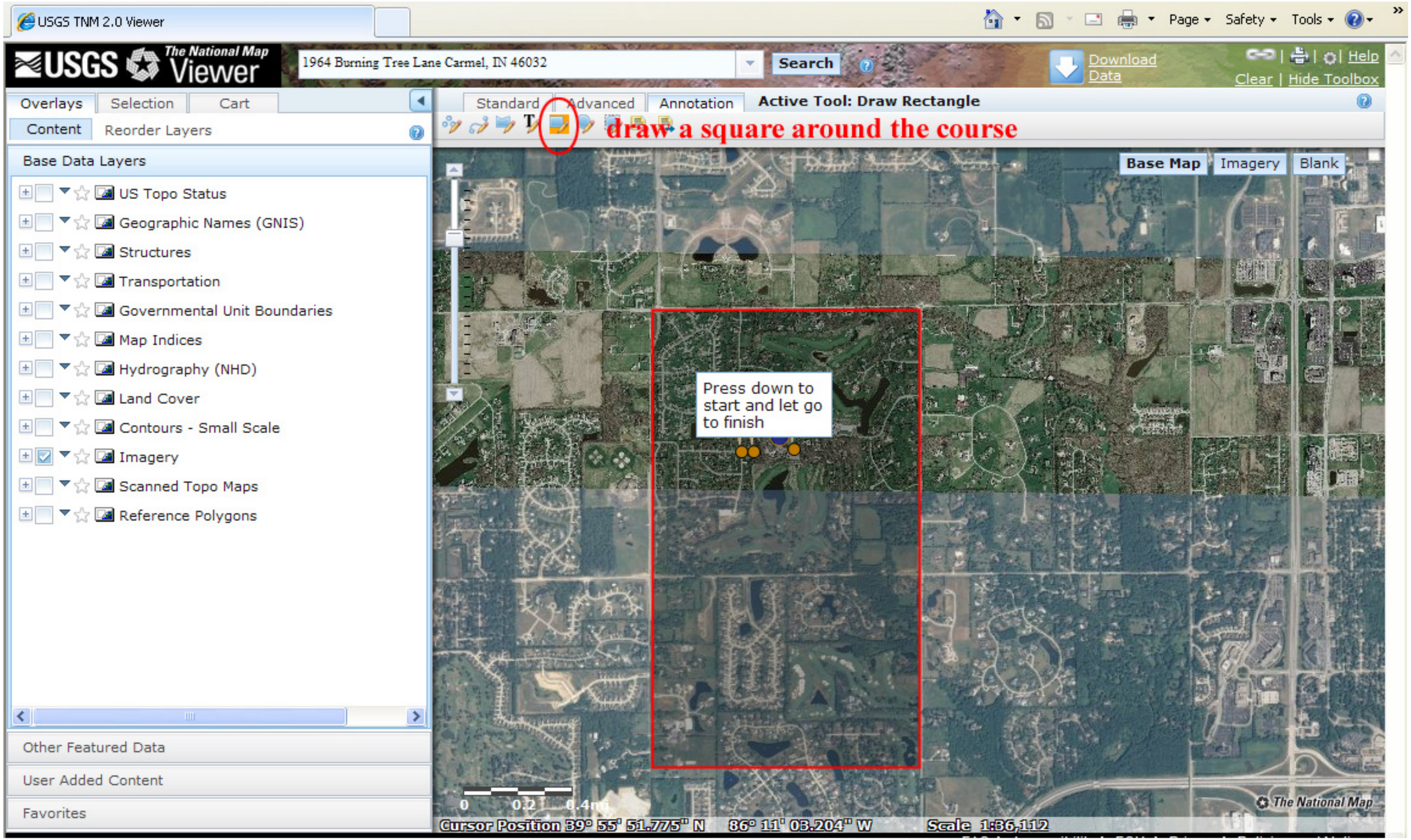
USGS TNM 2.0 Viewer
Page
Safety
Tools
USGS The National Map Viewer
1964 Burning Tree Lane Carmel, IN 46032
Search
Download Data
Help
Clear | Hide Toolbox
Overlays
Selection
Cart
Content
Reorder Layers
Standard
Advanced
Annotation
Active Tool: Draw Rectangle
draw a square around the course
Base Map
Imagery
Blank
Base Data Layers
US Topo Status
Geographic Names (GNIS)
Structures
Transportation
Governmental Unit Boundaries
Map Indices
Hydrography (NHD)
Land Cover
Contours - Small Scale
Imagery
Scanned Topo Maps
Reference Polygons
Press down to start and let go to finish
Other Featured Data
User Added Content
Favorites
0 0.2 0.4mi
The National Map
Cursor Position 39° 55' 51.775" N 86° 11' 03.204" W
Scale 1:36,112

USGS TNM 2.0 Viewer

Page Safety Tools

USGS The National Map Viewer

1964 Burning Tree Lane Carmel, IN 46032 Search

Download Data

Help Clear | Hide Toolbox

Overlays Selection Cart

Content Reorder Layers

Base Data Layers

- US Topo Status
- Geographic Names (GNIS)
- Structures
- Transportation
- Governmental Unit Boundaries
- Map Indices
- Hydrography (NHD)
- Land Cover
- Contours - Small Scale
- Imagery
- Scanned Topo Maps
- Reference Polygons

Other Featured Data

User Added Content

Favorites

Standard Advanced Annotation **Active Tool: Draw Rectangle**

Base Map Imagery Blank

the square will turn white, name the layer, click draw

Map Markup - Draw Rectangle

Graphics Layer

New Layer: crooked stick

Existing Layer:

Annotation Name:

Fill Color: Outline Color:

Fill Style: Solid Outline Style: Solid

Fill Transparency: 1.00 Outline Transparency: 1.00

Rotation Angle: 0 Outline Size: 1

as a bearing Cartesian

Add Buffer

Draw

0 0.2 0.4mi

The National Map

Cursor Position 39° 56' 16.889" N 86° 10' 58.878" W Scale 1:36,112

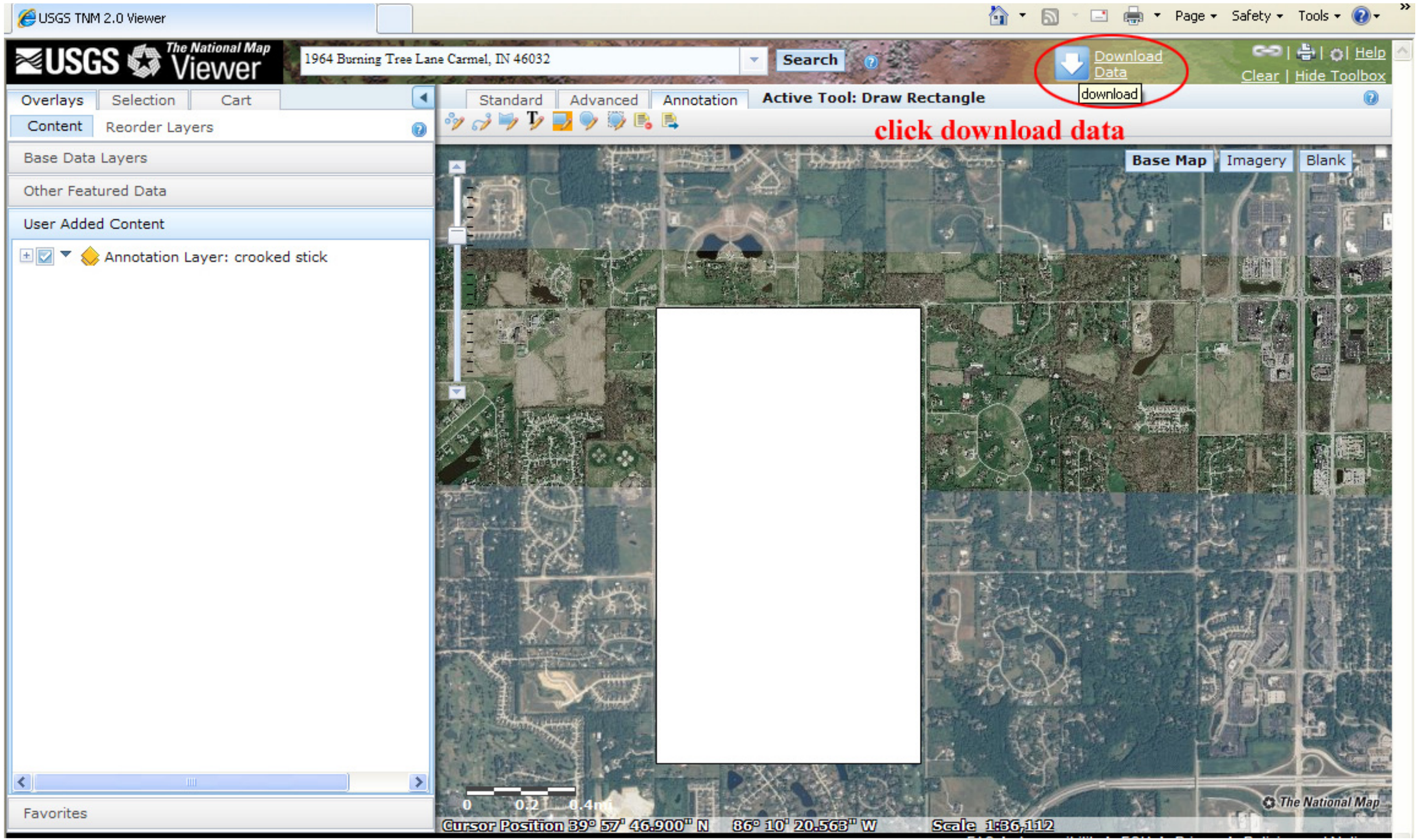
USGS TNM 2.0 Viewer
Page
Safety
Tools
USGS
The National Map Viewer
1964 Burning Tree Lane Carmel, IN 46032
Search
Download Data
download
Help
Clear | Hide Toolbox
Overlays
Selection
Cart
Standard
Advanced
Annotation
Active Tool: Draw Rectangle
Content
Reorder Layers
click download data
Base Data Layers
Other Featured Data
User Added Content
Annotation Layer: crooked stick
Base Map
Imagery
Blank
Favorites
0
0.2
0.4mi
The National Map
Cursor Position 39° 57' 46.900" N 86° 10' 20.563" W
Scale 1:36,112

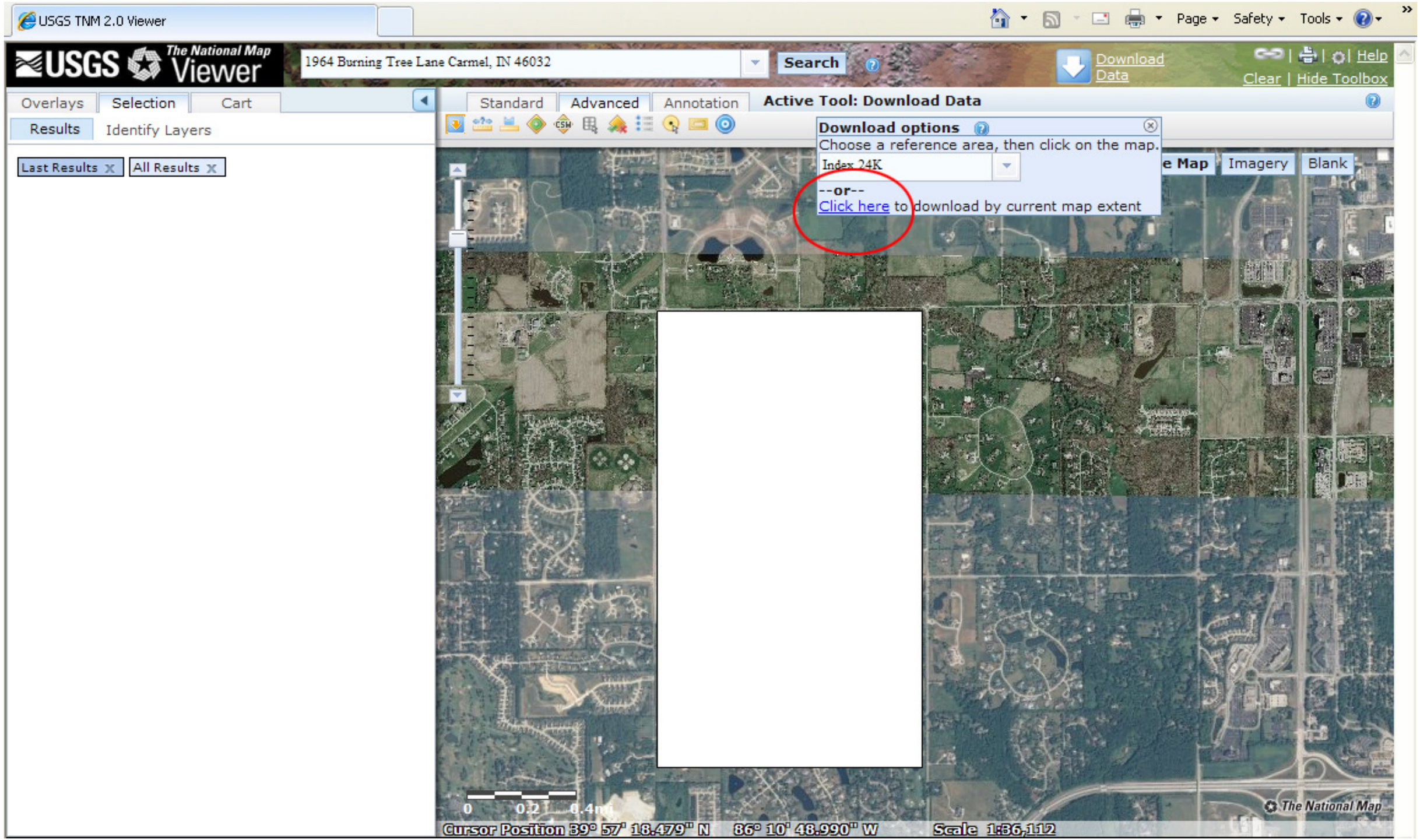
USGS TNM 2.0 Viewer
Page
Safety
Tools
USGS
The National Map
Viewer
1964 Burning Tree Lane Carmel, IN 46032
Search
Download Data
Help
Clear | Hide Toolbox
Overlays
Selection
Cart
Results
Identify Layers
Last Results
All Results
Standard
Advanced
Annotation
Active Tool: Download Data
Download options
Choose a reference area, then click on the map.
Index 24K
--or--
Click here to download by current map extent
Imagery
Blank
0
0.2
0.4mi
The National Map
Cursor Position 39° 57' 18.479" N 86° 10' 48.990" W
Scale 1:36,112

USGS TNM 2.0 Viewer

Page Safety Tools

USGS The National Map Viewer

1964 Burning Tree Lane Carmel, IN 46032 Search

Download Data

Help | Clear | Hide Toolbox

Overlays Selection Cart

Standard Advanced Annotation Active Tool: Download Data

Results Identify Layers

Last Results All Results

Your search for 1964 Burning Tree Lane Carmel, IN 46032 did not return any result

click on the map.

rent map extent

e Map Imagery Blank

USGS Available Data

The following themes and products are available in various formats for download in the reference area polygon you selected. Check one or more and click 'Next.' Products will be added to the Cart on the left side of the screen.

Selected item type: **Current Extent**
Selected item name: **(-86.218, 39.927), (-86.151, 39.964)**

Theme	Format
☐ US Topo	GeoPDF
☐ Historical Topo Maps	GeoPDF
☐ Structures	File GDB 9.2
☐ Transportation	File GDB 9.2
☐ Boundaries	File GDB 9.2
☐ Geographic Names	Text
☐ USGS Map Indices	File GDB 9.2
☐ Hydrography	File GDB 9.3.1
☐ Land Cover	GeoTIFF
☑ Elevation	GeoTIFF
☑ Orthoimagery	GeoTIFF

If a checkbox is disabled, the area you selected is too large.
Click theme names to see theme descriptions.

Next

0 0.2 0.4mi

The National Map

Cursor Position 39° 57' 38.375" N 86° 11' 24.524" W Scale 1:36,112

USGS TNM 2.0 Viewer

Page Safety Tools

USGS The National Map Viewer

1964 Burning Tree Lane Carmel, IN 46032 Search

Download Data

Help Clear | Hide Toolbox

Overlays Selection Cart

Standard Advanced Annotation Active Tool: Download Data

Results Identify Layers

Last Results All Results

Your search for 1964 Burning Tree Lane Carmel, IN 46032 did not return any result

click on the map.

rent map extent

Map Imagery Blank

USGS Available Data

This page lists themes providing more than one product. **If a selected theme is not listed, it only has one product.** Use the checkboxes to select the products you want under each theme. Click Land Cover, Elevation, and Orthoimagery products to preview their footprints on the map.

Elevation (6 products)

	Product	Mont	Year	Type	Resc	Units	Ty	Metadata
☐	National Elevation Dataset (1/3 arc second) Pre-packaged ArcGrid format	Best Availa	Best Availa	Elevati	1/3	arc second	Staged	
☐	National Elevation Dataset (1/3 arc second) Pre-packaged Float format	Best Availa	Best Availa	Elevati	1/3	arc second	Staged	
☐	National Elevation Dataset (1 arc second) Pre-packaged Float format	Best Availa	Best Availa	Elevati	1	arc second	Staged	
☐	National Elevation Dataset (1 arc second) Pre-packaged ArcGrid format	Best Availa	Best Availa	Elevati	1	arc second	Staged	
☐	National Elevation Dataset (1/3 arc second)	Best Availa	Best Availa	Elevati	1/3	arc second	Dynamic	
☑	National Elevation Dataset (1 arc second)	Best Availa	Best Availa	Elevati	1	arc second	Dynamic	

Orthoimagery (4 products)

Back Next

0 0.2 0.4mi

The National Map

Cursor Position 39° 57' 38.375" N 86° 11' 24.524" W Scale 1:36,112

USGS TNM 2.0 Viewer

Page Safety Tools

USGS The National Map Viewer

1964 Burning Tree Lane Carmel, IN 46032 Search

Download Data

Help Clear | Hide Toolbox

Overlays Selection Cart

Standard Advanced Annotation Active Tool: Download Data

Results Identify Layers

Last Results All Results

Your search for 1964 Burning Tree Lane Carmel, IN 46032 did not return any result

click on the map.

rent map extent

Map Imagery Blank

USGS Available Data

This page lists themes providing more than one product. **If a selected theme is not listed, it only has one product.** Use the checkboxes to select the products you want under each theme. Click Land Cover, Elevation, and Orthoimagery products to preview their footprints on the map.

Elevation (6 products)

Orthoimagery (4 products)

	Product	Mont	Year	Type	Resc	Units	Ty	Metadata
☐	Mar 2005 0.3m Color Orthoimagery - Boone County, IN	Mar	2005	Color	0.30	meter	Staged	
☑	Mar 2011 0.15m 4-Band Orthoimagery - Marion County, IN	Mar	2011	4B	0.15	meter	Staged	
☐	Apr 2007 0.15m Color Orthoimagery - Indianapolis (East), IN	Apr	2007	Color	0.15	meter	Staged	
☐	NAIP (4 Band) UTM Zone 16N	Best Availa	Best Availa	4B	1.0	meters	Dynamic	

Back Next

0 0.2 0.4mi

The National Map

Cursor Position 39° 57' 38.375" N 86° 11' 24.524" W Scale 1:36,112

USGS TNM 2.0 Viewer

Page Safety Tools

USGS The National Map Viewer

1964 Burning Tree Lane Carmel, IN 46032 Search

Download Data

Help | Clear | Hide Toolbox

Overlays | Selection | Cart

Cart

Add items to the cart by using the "Download Data" tool in the "Advanced" panel'.

Selected items:

Product	Type/Name	Format
National Elevation Dataset (1 arc second)	Current Extent/(-86.218, 39.927), (-86.151, 39.964)	GeoTIFF 1 arc second
Mar 2011 0.15m 4-Band Orthoimagery - Marion County, IN	Current Extent/(-86.218, 39.927), (-86.151, 39.964)	GeoTIFF 0.15 meter

Remove selected

Checkout

Clear cart

Standard | Advanced | Annotation

Active Tool: Download Data

Download options

Choose a reference area, then click on the map.

Index 24K

--or--

Click here to download by current map extent

e Map | Imagery | Blank

0 0.2 0.4mi

The National Map

Cursor Position 39° 56' 35.131" N 86° 12' 41.772" W Scale 1:36,112

USGS TNM 2.0 Viewer

Page Safety Tools

USGS The National Map Viewer

1964 Burning Tree Lane Carmel, IN 46032 Search

Download Data

Help | Clear | Hide Toolbox

Overlays | Selection | Cart

Cart

Please enter your e-mail address below. You will receive a message containing links to download the data you selected.

E-mail address:

Re-enter e-mail address:

Back Place Order

Standard | Advanced | Annotation

Active Tool: Download Data

Download options

Choose a reference area, then click on the map.

Index 24K

--or--

Click here to download by current map extent

e Map | Imagery | Blank

0 0.2 0.4mi

The National Map

Cursor Position 39° 57' 01.425" N 86° 13' 00.929" W Scale 1:36,112

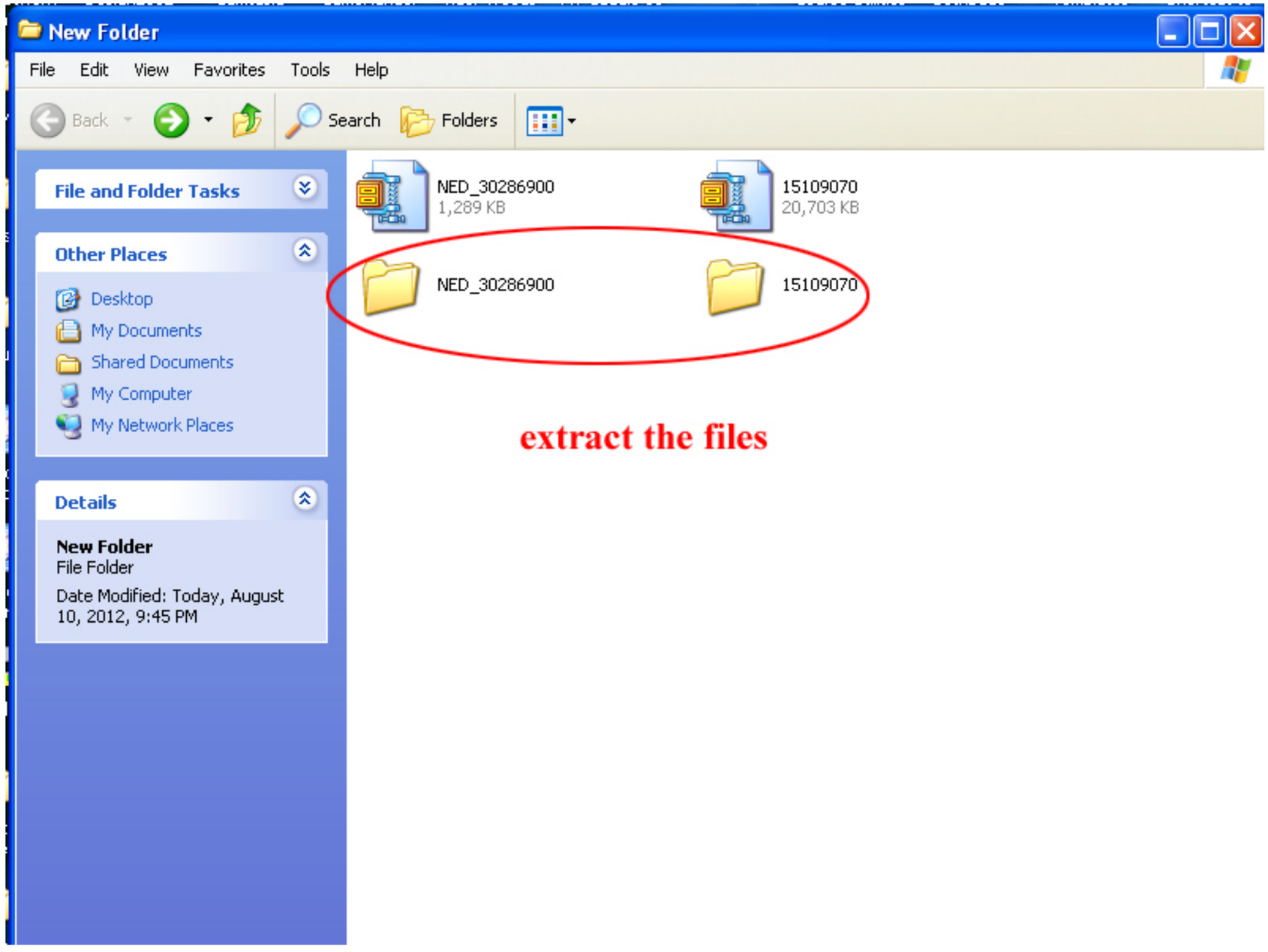
New Folder
File Edit View Favorites Tools Help
Back
Search
Folders
File and Folder Tasks
Other Places
Desktop
My Documents
Shared Documents
My Computer
My Network Places
Details
New Folder
File Folder
Date Modified: Today, August 10, 2012, 9:45 PM
NED_30286900
1,289 KB
15109070
20,703 KB
NED_30286900
15109070
extract the files

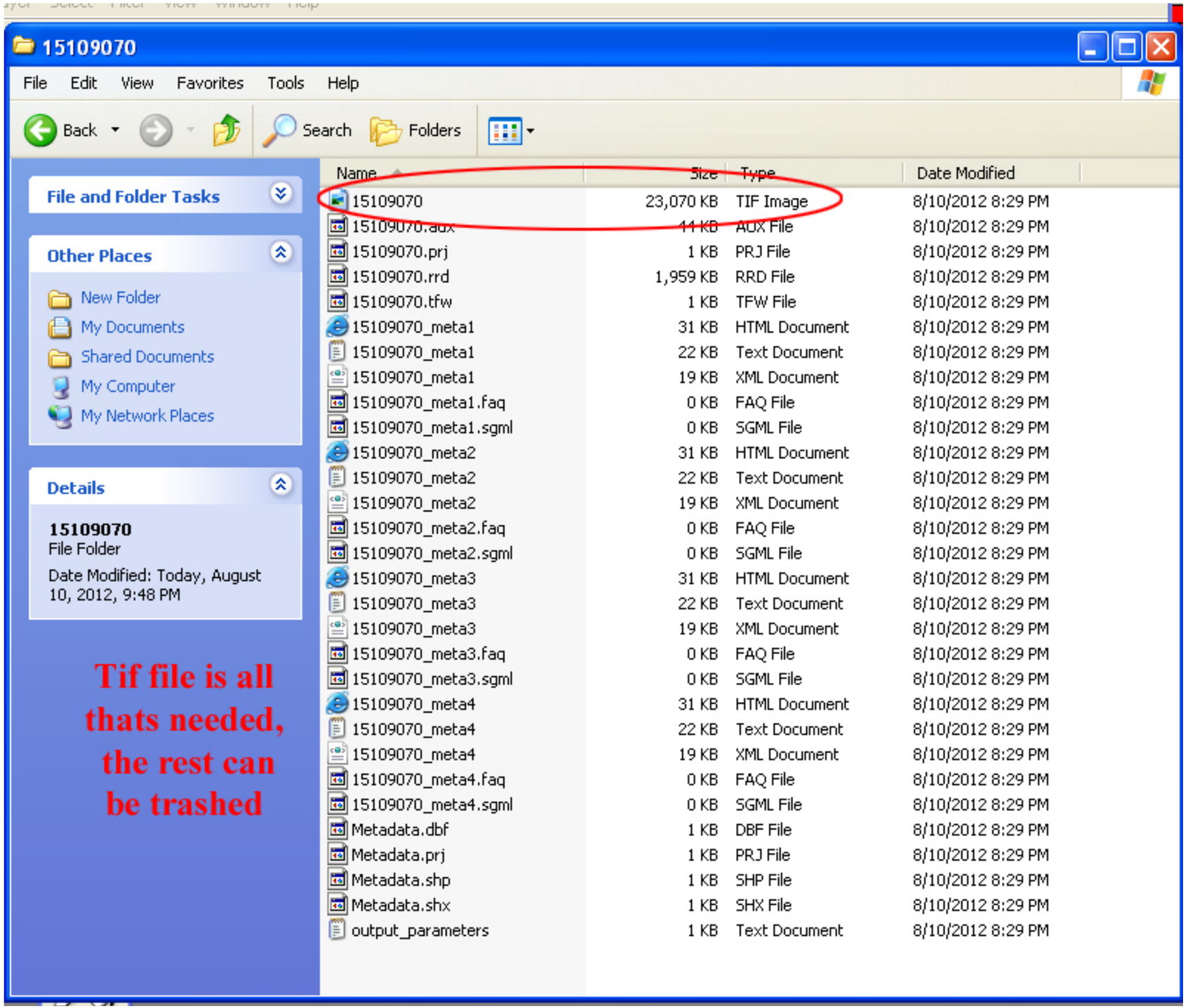
15109070
File Edit View Favorites Tools Help
Back Search Folders
File and Folder Tasks
Other Places
New Folder
My Documents
Shared Documents
My Computer
My Network Places
Details
15109070
File Folder
Date Modified: Today, August 10, 2012, 9:48 PM
Tif file is all thats needed, the rest can be trashed
Name Size Type Date Modified
15109070 23,070 KB TIF Image 8/10/2012 8:29 PM
15109070.aux 11 KB AUX File 8/10/2012 8:29 PM
15109070.prj 1 KB PRJ File 8/10/2012 8:29 PM
15109070.rrd 1,959 KB RRD File 8/10/2012 8:29 PM
15109070.tfw 1 KB TFW File 8/10/2012 8:29 PM
15109070_meta1 31 KB HTML Document 8/10/2012 8:29 PM
15109070_meta1 22 KB Text Document 8/10/2012 8:29 PM
15109070_meta1 19 KB XML Document 8/10/2012 8:29 PM
15109070_meta1.faq 0 KB FAQ File 8/10/2012 8:29 PM
15109070_meta1.sgml 0 KB SGML File 8/10/2012 8:29 PM
15109070_meta2 31 KB HTML Document 8/10/2012 8:29 PM
15109070_meta2 22 KB Text Document 8/10/2012 8:29 PM
15109070_meta2 19 KB XML Document 8/10/2012 8:29 PM
15109070_meta2.faq 0 KB FAQ File 8/10/2012 8:29 PM
15109070_meta2.sgml 0 KB SGML File 8/10/2012 8:29 PM
15109070_meta3 31 KB HTML Document 8/10/2012 8:29 PM
15109070_meta3 22 KB Text Document 8/10/2012 8:29 PM
15109070_meta3 19 KB XML Document 8/10/2012 8:29 PM
15109070_meta3.faq 0 KB FAQ File 8/10/2012 8:29 PM
15109070_meta3.sgml 0 KB SGML File 8/10/2012 8:29 PM
15109070_meta4 31 KB HTML Document 8/10/2012 8:29 PM
15109070_meta4 22 KB Text Document 8/10/2012 8:29 PM
15109070_meta4 19 KB XML Document 8/10/2012 8:29 PM
15109070_meta4.faq 0 KB FAQ File 8/10/2012 8:29 PM
15109070_meta4.sgml 0 KB SGML File 8/10/2012 8:29 PM
Metadata.dbf 1 KB DBF File 8/10/2012 8:29 PM
Metadata.prj 1 KB PRJ File 8/10/2012 8:29 PM
Metadata.shp 1 KB SHP File 8/10/2012 8:29 PM
Metadata.shx 1 KB SHX File 8/10/2012 8:29 PM
output_parameters 1 KB Text Document 8/10/2012 8:29 PM